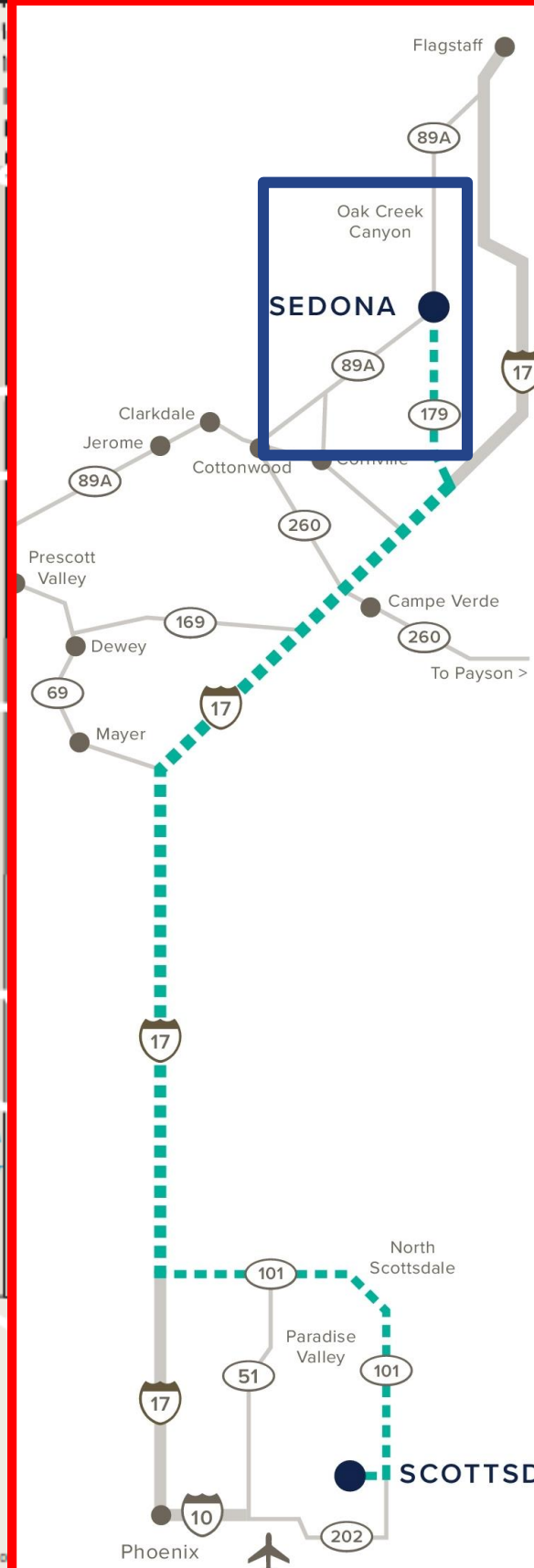
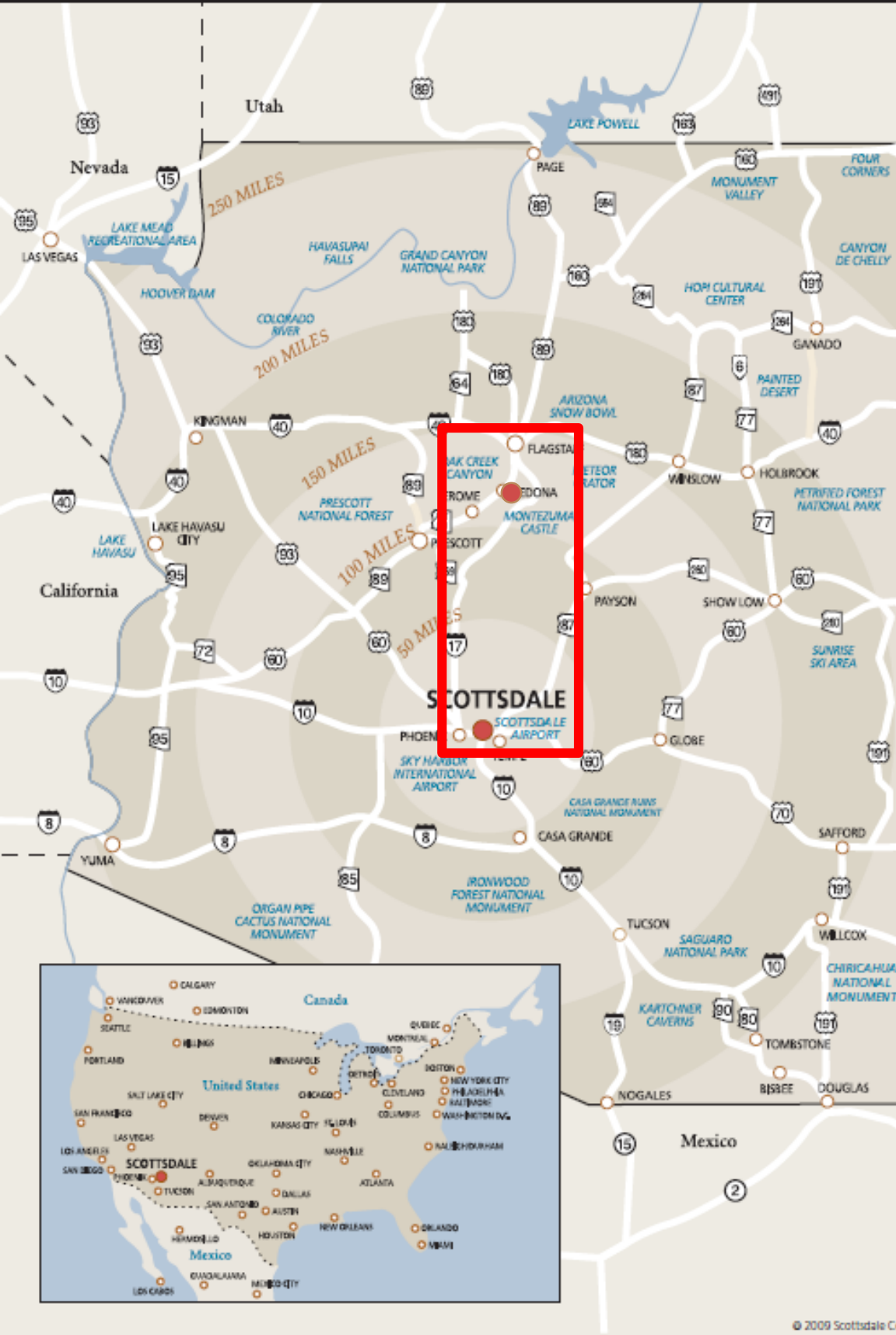


The Most *Beautiful* Place on Earth

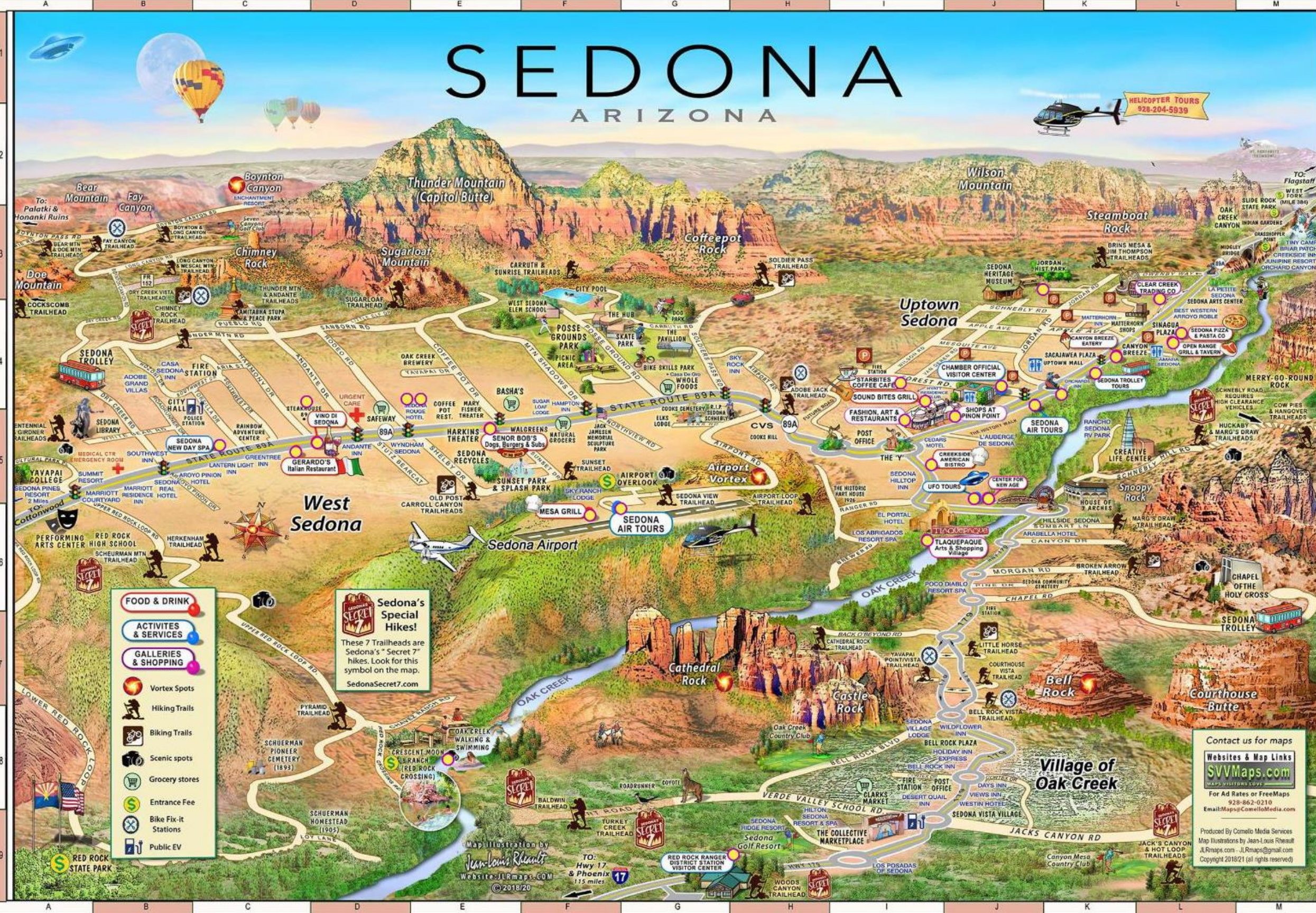
SEDONA

ARIZONA

SEDONA
CHAMBER OF COMMERCE
& TOURISM BUREAU







Map illustration by
 Jean-Louis Rheault
 Website: JLRmaps.com
 © 2018/20

TO:
 Hwy 17
 & Phoenix
 115 miles

SEDONA

CHAMBER OF COMMERCE
& TOURISM BUREAU

Elevation 4,500 Feet

Uptown Sedona

TO GRAND CANYON - 110 MI
TO FLAGSTAFF - 30 MI



- Geschäfte
- Galerien
- Restaurants
- Cafés
- Tourbüros
- Hotels

- LEGEND** ← Map distances are measured from the intersection of Highways 89A and 179 (The "Y")
- A. AIRPORT MESA → 2.1
 - B. BOYNTON CANYON → 7.7 mi
 - C. CHAMBER OF COMMERCE
 - D. CHAPEL OF THE HOLY CROSS → 3.3 mi
 - E. CITY HALL and POLICE STATION → 2.9 mi
 - F. CRESCENT MOON RANCH / RED ROCK CROSSING → 6.8 mi
 - G. FIRE DEPARTMENT → 2.7 mi
 - H. JORDAN HISTORICAL PARK → 9 mi
 - I. LIBRARY → 3.5 mi
 - J. MEDICAL CENTER → 3.7 mi
 - K. OAK CREEK CANYON → 1.0 mi
 - L. POST OFFICE
 - M. RANGER STATION → 9 mi
 - N. RED ROCK STATE PARK → 8.3 mi
 - O. SCENIC OVERLOOK → 15.7 mi
 - P. SLIDE ROCK STATE PARK → 7.0 mi
 - Q. VILLAGE OF OAK CREEK → 7.0 mi
 - R. SCENIC OVERLOOK → 5.5 mi

- ☀ Uptown Visitor Center
- P PARKING
- RV RV PARKING
- 🏌 GOLF COURSE
- T TRAFFIC LIGHT
- 🌀 VORTEX


TO PHOENIX - 120 mi SEDONA - 15 mi

Cooperative Funding Provided by
The City of Sedona
© 2008 Sedona Chamber of Commerce

BW Best Western **PLUS**



AMARA
RESORT AND SPA



*Uptown
Sedona*

 L'AUBERGE de SEDONA



HYATT
RESIDENCE CLUB

SEDONA
ARIZONA

SEDONA

CHAMBER OF COMMERCE
& TOURISM BUREAU


Elevation 4,500 Feet



- LEGEND** ← Map distances are measured from the intersection of Highways 89A and 179 (The "Y")
- A. AIRPORT MESA → 2.1
 - B. BOYNTON CANYON → 7.7 mi
 - C. CHAMBER OF COMMERCE
 - D. CHAPEL OF THE HOLY CROSS → 3.3 mi
 - E. CITY HALL and POLICE STATION → 2.9 mi
 - F. CRESCENT MOON RANCH / RED ROCK CROSSING → 6.8 mi
 - G. FIRE DEPARTMENT → 2.7 mi
 - H. JORDAN HISTORICAL PARK → 9 mi
 - I. LIBRARY → 3.5 mi
 - J. MEDICAL CENTER → 3.7 mi
 - K. OAK CREEK CANYON → 1.0 mi
 - L. POST OFFICE
 - M. RANGER STATION → 9 mi
 - N. RED ROCK STATE PARK → 8.3 mi
 - O. SCENIC OVERLOOK → 15.7 mi
 - P. SLIDE ROCK STATE PARK → 7.0 mi
 - Q. VILLAGE OF OAK CREEK → 7.0 mi
 - R. SCENIC OVERLOOK → 5.5 mi

- ☀ Uptown Visitor Center
- P PARKING
- RV RV PARKING
- 🏌 GOLF COURSE
- Traffic Light
- 🌀 VORTEX

Tlaquepaque Arts & Crafts Village



Gallery Row



POCO DIABLO
RESORT
SEDONA



SEDONA

CHAMBER OF COMMERCE
& TOURISM BUREAU

Elevation 4,500 Feet

TO GRAND CANYON - 110 MI
TO FLAGSTAFF - 30 MI




West
Sedona



Zugang zu
vielen Wander-
& Radwegen





West
Sedona



SEDONA

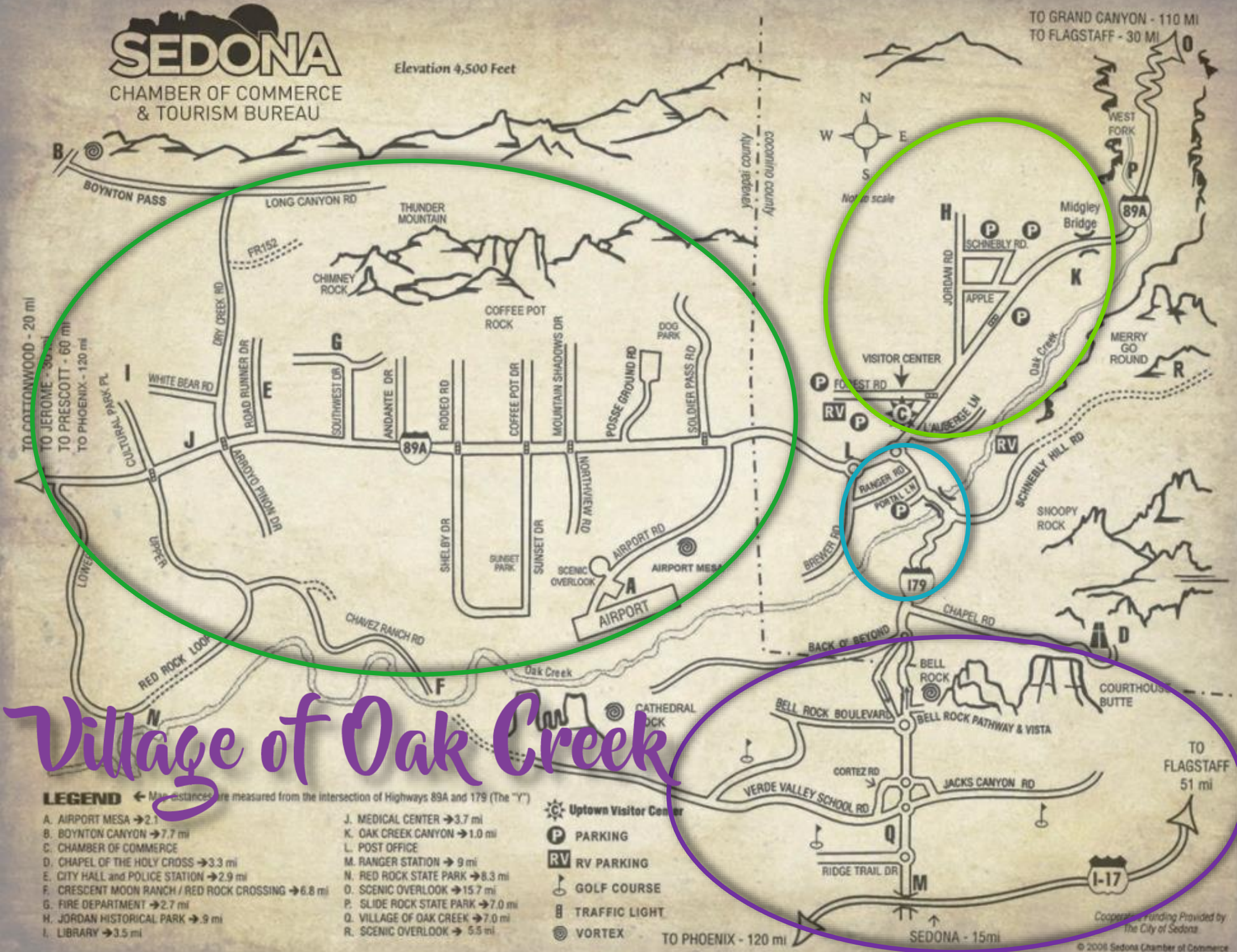
CHAMBER OF COMMERCE
& TOURISM BUREAU

Elevation 4,500 Feet

TO GRAND CANYON - 110 MI
TO FLAGSTAFF - 30 MI



Zugang zu
vielen Wander-
& Radwegen,
Golfplätze



Village of Oak Creek



Hilton

SEDONA RESORT AT BELL ROCK



Village of Oak Creek



SEDONA
ARIZONA



> 40 Unterkünfte, 3.800 Zimmer

- Resorts
- Hotels
- Motels
- Time Share

> 20 Bed & Breakfasts, 200 Zimmer

> 80 Geschäfte & Kunstgalerien

RV-Parks & Campingplätze






Outdoor Aktivitäten in sämtlichen Varianten





Outdoor Aktivitäten in sämtlichen Varianten





Edukative Aktivitäten, Nachhaltigkeit, Dark Sky, Wellness, Native History





Edukative Aktivitäten, Nachhaltigkeit, Dark Sky, Wellness, Native History





Ansprechpartner:

Andreas Niehörster & Albert Jennings

Tel: +49 (0) 221 476712 17

E-Mail: Arizona@getitacross.de



Thank You!

Weitere Webinare & Schulungen unter: www.getitacross.de/training

Nächstes Webinar: Colorado, 20.04.2020, 10.00 Uhr