

MULTISTATE INSPIRATIONAL ITINERARIES




Mesa Verde National Park
Colorado




Grand Canyon National Park
Arizona



Arches National Park
Utah




Mt. Rushmore National Monument
South Dakota




Monument Valley
Arizona/Utah border



Union Station
Denver, Colorado



Maroon Bells
Colorado



Yellowstone National Park
Wyoming



Capitol Reef National Park
Utah



COLORADO
TOURISM OFFICE

BEST OF THE WEST: NATIONAL PARKS & MONUMENTS

ARIZONA, COLORADO, UTAH



Grand Canyon National Park
Arizona



Mesa Verde National Park
Colorado



Arches National Park
Utah

Welcome to our most treasured
National Parks & Monuments!

**Denver International Airport, CO
To Rocky Mountain NP, CO**

- 1 hr 30 min
- 78 mi / 126 km
- Overnight: Estes Park, CO

**Estes Park, CO to Colorado
National Monument, CO**

- 5 hr 15 min
- 304 mi / 489 km
- Overnight: Grand Junction, CO

**Grand Junction, CO to Black
Canyon of the Gunnison NP, CO**

- 1 hr 21 min
- 72 mi / 116 km
- Overnight: Montrose, CO

Montrose, CO to Arches NP, UT

- 2 hr 40 min
- 168 mi / 270 km
- Overnight: Moab, UT

**Moab, UT to Canyonlands
(Island in the Sky) NP, UT**

- 36 min
- 30 mi / 48 km
- Overnight: Moab, UT



Map design ©2017
by Nick Trotter
All rights reserved

Map data © OpenStreetMap
contributors, CC BY-SA

Moab, UT to Natural Bridges NM, UT

- 2 hr 12 min
- 116 mi / 187 km
- Overnight: Bluff, UT

Bluff, UT to Monument Valley Navajo Tribal Park, AZ

- 55 min
- 49 mi / 79 km
- Overnight: Oljato-Monument Valley, UT/AZ

Oljato-Monument Valley, UT/AZ, to Mesa Verde NP, CO

- 2 hr 57 min
- 152 mi / 245 km
- Overnight: Cortez, CO

Cortez, CO to Canyon de Chelly, AZ

- 2 hr 20 min
- 141 mi / 227 km
- Overnight: Chinle, AZ

Chinle, AZ to Petrified Forest NP, AZ

- 1 hr 34 min
- 98 mi / 158 km
- Overnight: Winslow, AZ

Winslow, AZ to Grand Canyon NP, AZ

- 2 hr 7 min
- 140 mi / 225 km
- Overnight: Tusayan, AZ

Tusayan, AZ to Phoenix, AZ

- 3 hr 15 min
- 225 mi / 362 km
- Overnight: Phoenix, AZ or
Departure via Phoenix Sky
International Airport

Note: Detours may be necessary depending on seasonal road closures or inclement weather. Please do research to find out the road condition you can expect during your trip.

For more information on these national parks, click below:

[Colorado's National Parks](#)

[Utah's Mighty 5 National Parks](#)

[Arizona's National Parks](#)



Rocky Mountain National Park
Colorado



Canyon de Chelly National Monument
Arizona



Canyonlands National Park
Utah

BEST OF THE WEST: SCENIC BYWAYS & HIGHWAYS

ARIZONA, COLORADO, UTAH



Grand Canyon National Park
Arizona



West Elk Loop Scenic Byway
Colorado



Monument Valley
Arizona/Utah border



Welcome to our diverse landscapes connected by our scenic byways and highways!

St. George Regional Airport, UT to Zion-Mount Carmel Highway (SR 9)*, UT

Option: Travel Zion Canyon Scenic Drive (access via shuttle bus only March-November) (adds 45 min)

- 1-2 hr (depending on overnight)
- 45-60 mi / 72-97 km
- Overnight: Springdale, Zion National Park or East Zion, UT

Zion-Mount Carmel Highway (SR 9)*, UT to Historic US 89 to All-American Road: Scenic Byway 12, UT

Option: Travel the Cedar Breaks Scenic Byway: Highway 148, between Highway 14 & Highway 143 (adds 1 hr 20 min)

- 1-3.5 hr (depending on overnights)
- 55-157 mi / 89-253 km
- Overnight: Bryce Canyon, Escalante or Boulder, UT

All-American Road: Scenic Byway 12, UT to Capitol Reef Country: Scenic Byway 24, UT

Option: Travel Capitol Reef National Park's Scenic Drive (adds 40 min)*

- 1-5 hr (depending on overnights)
- 36-270 mi / 58-435 km
- Overnight: Torrey, Green River or Moab, UT

Dinosaur Diamond Prehistoric Highway National Scenic Byway, UT to Vernal, UT

Option: Travel The Energy Loop: Huntington and Eccles Canyons National Scenic Byway (adds 2.5-4 hr)

- 3-4.5 hr (depending on previous overnight)
- 176-273 mi / 283-439 km
- Overnight: Vernal, UT

Dinosaur Diamond Prehistoric Highway National Scenic Byway, UT into CO to the West Elk Loop Scenic Byway, CO

Option: Travel the Top of the Rockies Scenic Byway via Independence Pass through Aspen (adds 1 hr)

- 3.5-4 hr (depending on overnight)
- 185-213 mi / 298-343 km
- Overnight: Carbondale, Snowmass or Aspen, CO

West Elk Loop Scenic Byway, CO to San Juan Skyway Scenic Byway (US 550), CO

Option: Visit Black Canyon of the Gunnison National Park (adds 1 hr)*

- 3-3.75 hr (depending on previous overnight)
- 142-173 mi / 229-278 km
- Overnight: Ouray, CO

San Juan Skyway aka Million Dollar Highway (US 550), CO, to Trail of the Ancients National Scenic Byway (US 163), CO/UT

*Option: Visit Mesa Verde National Park**

- 2 hr 30 min
- 117 mi / 188 km
- Overnight: Cortez, CO



Capitol Reef Country: Scenic Byway 24
Utah



San Juan Skyway Scenic Byway
Colorado



All-American Road: Scenic Byway 12
Utah



Sedona Scenic Byway: SR 89A
Arizona



Watson Lake
Arizona



Zion-Mount Carmel Highway
Utah

Continue Southwest on the Trail of the Ancients National Scenic Byway, CO/UT

- 2 hr 5 min
- 120 mi / 193 km
- Overnight: Oljato-Monument Valley, UT/AZ

Trail of the Ancients National Scenic Byway (US 163), UT/AZ to Desert View Drive (SR64)* at Grand Canyon NP East Rim in Cameron, AZ

- 3 hr
- 180 mi / 290 km
- Overnight: Grand Canyon National Park (South Rim) or Tusayan, AZ

Grand Canyon National Park, AZ to Flagstaff, AZ via SR 64 & US 180

- 30 min
- 79 mi / 127 km
- Overnight: Flagstaff, AZ

Flagstaff, AZ to Sedona, AZ via 89A (through Oak Creek Canyon) Take Red Rock Scenic Highway (SR 179) from Sedona to Village of Oak Creek, AZ

- 1 hr 34 min
- 57 mi / 92 km
- Overnight: Cottonwood, AZ

Cottonwood, AZ to Jerome, AZ to Prescott, AZ via US 89A/89 to Phoenix, AZ

- 3 hr 30 min
- 168 mi / 270 km
- Overnight: Phoenix, AZ or Departure via Phoenix Skyway International Airport

**Routes with tolls or park entrance fees*

Note: Detours may be necessary depending on seasonal road closures or inclement weather. Please do research to find out the road condition you can expect during your trip.

For more information on these scenic byways, click below:

[Utah's Scenic Byways](#)

[Colorado's Scenic Byways](#)

[Arizona's Scenic Byways](#)


BEST OF THE WEST:

DARK SKIES

ARIZONA, COLORADO, UTAH



Bell Rock
Arizona



Great Sand Dunes National Park
Colorado



Capitol Reef National Park
Utah



Welcome to the largest concentration of designated dark sky locations in the world! Learn more about dark sky certified places from the International Dark-Sky Association (IDA) at darksky.org.

Salt Lake International Airport, UT to Capitol Reef National Park, UT (IDA Dark Sky Park)

- 3 hr 25 min
- 218 mi / 351 km
- Overnight: Torrey, UT (IDA Dark Sky Community)

Torrey, UT to Bryce Canyon National Park, UT (IDA Dark Sky Park)

- 2 hr 25 min
- 113 mi / 182 km
- Overnight: Bryce Canyon, UT

Bryce Canyon, UT to Cedar Breaks National Monument, UT (IDA Dark Sky Park)

- 1 hr 15 min
- 59 mi / 95 km
- Overnight: Brian Head, UT or Cedar City, UT

Brian Head, UT to Page, AZ

Options: Visit Antelope Canyon, AZ, Horseshoe Bend, AZ or Rainbow Bridge National Monument, UT (IDA Dark Sky Sanctuary)

- 2 hr 40 min
- 148 miles / 238 km
- Overnight: Page, AZ

Page, AZ to Grand Canyon National Park, AZ (IDA Dark Sky Park)

- 2 hr
- 115 mi / 185 km
- Overnight: Grand Canyon Village, AZ

Grand Canyon National Park, AZ to Sedona, AZ (IDA Dark Sky Community)

Option: Visit Village of Oak Creek, AZ (IDA Dark Sky Community)

- 2 hr 10 min
- 110 mi / 177 km
- Overnight: Sedona, AZ

Sedona, AZ to Flagstaff, AZ (First Certified IDA Dark Sky Community)

- 50 min
- 30 mi / 48 km
- Overnight: Flagstaff, AZ

Flagstaff, AZ to Natural Bridges National Monument, UT (First Certified IDA Dark Sky Park)

Options: Lowell Observatory (in Flagstaff, AZ), Meteor Crater (in Winslow, AZ), Sunset Crater National Monument (IDA Dark Sky Park), Wupatki National Monument (IDA Dark Sky Park), &/or Hovenweep National Monument, UT (IDA Dark Sky Park)

- 4 hr 29 min
- 243 mi / 391 km
- Overnight: Monticello, UT (note: 1 hr 15 min Northeast of Natural Bridges)





Westcliffe
Colorado



Grand Canyon National Park
Arizona



Natural Bridges National Monument
Utah

Monticello, UT to Black Canyon of the Gunnison National Park, CO (IDA Dark Sky Park)

Option: Visit Canyon Country Discovery Center's observatory (in Monticello, UT) &/or Norwood, CO (IDA Dark Sky Community)

- 3 hr 12 min
- 174 mi / 280 km
- Overnight: Ridgway, CO (IDA Dark Sky Community) (note: 50 min South of Black Canyon of the Gunnison)

Ridgway, CO to Lake City*, CO

**Application in process for Dark Sky Community certification*

- 2 hr 20 min
- 108 mi / 174 km
- Overnight: Lake City, CO

Lake City, CO to Great Sand Dunes National Park, CO (IDA Dark Sky Park)

- 2 hr 45 min
- 134 mi / 216 km
- Overnight: Alamosa, CO

Alamosa, CO to Westcliffe/Silver Cliff, CO (IDA Dark Sky Community)

- 2 hr
- 96 mi / 154 km
- Overnight: Westcliffe, CO

Westcliffe, CO to Denver, CO

- 2 hr 45 min
- 146 mi / 234 km
- Overnight/Departure: Overnight in Denver or depart via Denver International Airport

Note: Detours may be necessary depending on seasonal road closures or inclement weather.

For more information on these dark skies, click below:

[Utah's Dark Sky Places](#)

[Arizona's Dark Sky Places](#)

[Colorado's Dark Sky Places](#)

Arizona, Colorado, and Utah

Best of the West: Luxury Inclusions

As you travel through iconic destinations and the breathtaking landscape, consider including these luxury add-ons through your multistate adventure.



Tanque Verde Ranch
Arizona



Garden of the Gods
Colorado



Canyonlands National Park
Utah



ARIZONA
GRAND CANYON STATE

COLORADO
TOURISM OFFICE | COLORADO.COM

LIFE
UTAH
ELEVATED



Rainbow Ryders
Sonoran Desert



The Phoenician
Scottsdale

Southern Arizona (Tucson)

HOTELS


Ritz Carlton at Dove Mountain, Miraval, Tanque Verde Guest Ranch

ACTIVITIES

- **Relax & Recharge**
Rejuvenate at lavish on-property spas - including Experiences Spa (Ritz Carlton at Dove Mountain), Life in Balance Spa (Miraval), and La Sonoran Spa (Tanque Verde Guest Ranch).
- **Horseback Riding**
Saddle up at Spanish Trail Outfitters and enjoy a truly Western experience on a special sunset ride.
- **Whiskey Tour & Tasting**
Experience a tour of the Whiskey Del Bac distillery and Arizona's first malt house, as well as a comprehensive tasting of featured single malts.



Red Cliffs
Sedona



Page Springs Cellars
Cornville

Central Arizona (Greater Phoenix & Scottsdale)

HOTELS

The Canyon Suites at the Phoenician, Castle Hot Springs, Arizona Biltmore

ACTIVITIES

- **World-Class Shopping**
Shop at Scottsdale Fashion Square, the Southwest's distinctive address for luxury shopping, dining and entertainment.
- **Sunrise or Sunset Hot Air Balloon Ride**
Be transported high up in the sky over the Sonoran desert on a Hot Air Balloon ride with Rainbow Ryders.
- **Award-Winning Dining**
FnB Restaurant is co-owned by Charleen Badman, a James Beard award-winning "Best Chef of the Southwest" in 2019.



Miraval Labyrinth
Tucson



Whiskey Del Bac Tasting
Tucson

North Central Arizona (Sedona & Prescott)

HOTELS

L'auberge de Sedona, Enchantment Resort, Terra Farm + Manor

ACTIVITIES

- **Water to Wine**
Explore the Verde River by kayak with Sedona Adventure Tours.
- **Wine Tasting**
Make a day of the Verde Valley Wine Trail, featuring a collection of welcoming wineries between Cottonwood and Jerome.
- **Pink Jeep Tours**
Soak in the natural beauty and energy vortexes of Sedona with Pink Jeep Tours.



Cloud Camp
Colorado Springs



The Broadmoor Hotel
Colorado Springs

Aspen

HOTELS


The Little Nell, The Hotel Jerome, The St. Regis Resort Aspen

ACTIVITIES

- **Fly Fishing in the Roaring Fork River**
You'll find world-class fly fishing year-round just outside of Aspen in the Roaring Fork River's Gold Medal waters—a coveted designation from the Colorado Wildlife Commission.
- **Visit the Maroon Bells**
Explore the Maroon Bells, the most photographed mountain peaks in North America, towering 4267 m. above the pristine, glacial Maroon Creek Valley, offering some of the most spectacular natural views in the world.
- **Aspen FOOD & WINE Classic**
Each year, the world's most accomplished winemakers, celebrity chefs and culinary luminaries come together in one breathtaking setting at the FOOD & WINE Classic in Aspen.



Downtown
Telluride



Lizard Head Pass
Telluride


Colorado Springs

HOTELS


The Broadmoor, The Broadmoor Wilderness Property: Cloud Camp

ACTIVITIES

- **Onsite Activities at The Broadmoor**
Enjoy luxurious onsite activities including The Forbes Five-Star Spa, the world renowned Golf Club, dining at Colorado's only Forbes Five-Star and AAA Five-Diamond restaurant at the Penrose Room, and more.
- **Visit Garden of the Gods Park**
Don't miss one of the most incredible geological wonders of the world!



Scenic Aspen
Aspen



Maroon Bells
Aspen

Telluride

HOTELS

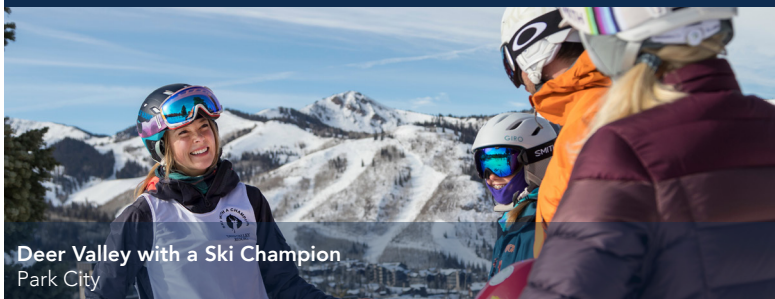
The Madeline, Mountain Lodge, Lumiere

ACTIVITIES

- **Experience a Festival in Telluride**
Renowned as one of the most scenic and intimate festival settings in the country, the world-famous mountain town Telluride has it all—whether musical, cultural, culinary, scientific, athletic or just a dash of unusual.
- **Telluride Water Adventure**
The mountains around Telluride are the headwaters of many Colorado River tributaries and home to turquoise lakes where families can add fishing, tubing, rafting or stand-up paddleboarding to their outdoor adventure mix.
- **Dunton Hot Springs**
Just across the mountain from Telluride, Dunton Hot Springs is a romantic 1800's ghost town set in an extraordinary alpine valley.



Stein Eriksen
Park City



Deer Valley with a Ski Champion
Park City

Moab

HOTELS

Hoodoo Moab—Curio Collection by Hilton, Sorrell River Ranch, Red Cliff Lodge

ACTIVITIES

- **Redtail Air Adventures**
Scenic airplane tours of Moab's national parks and the surrounding areas
- **Redrock Ballooning**
Hot Air Balloon rides of Moab's beautiful landmarks.
- **Il Posto Rosso Restaurant**
Modern, coastal Mediterranean inspired restaurant specializing in fine proteins sourced from a variety of local farms, gardens and ranches.



Cliffrose Lodge
Springdale



The Ledges Golf Course
St. George

Park City

HOTELS

St. Regis, Stein Eriksen, Waldorf Astoria

ACTIVITIES

- **Mountaintop Yoga and Meditation**
Ride a helicopter to an invigorating yoga and meditation session on top of a serene mountaintop with Lodge at Blue Sky.
- **Deer Valley Ski With an Olympian**
Ski with one of six Olympic snowsport athletes at Deer Valley Resort in the winter.
- **Viking Yurt**
Take a sleigh ride up 1,800 feet to a charming yurt for a six-course Nordic-themed gourmet dining experience.



Sorrell River Ranch
Moab



Redtail
Moab

Greater Zion

HOTELS

Red Mountain Resort, Cliffrose Sprindale, The Advenire

ACTIVITIES

- **Zenjen Yoga At Private Butte Landing By Zion Helicopters**
Helicopter ride to a private Butte with spectacular panoramic views of Zion National Park for a celebrity yoga experience
- **Painted Pony**
Art-filled eatery serving eclectic Southwestern cuisine, fine wine & cocktails in a cozy atmosphere in St. George
- **The Ledges Golf Course**
Play golf with red rock panoramas from the rim of Snow Canyon State Park

DESERT TO MOUNTAINS

A R I Z O N A C O L O R A D O



Superstition Mountains - Phoenix, AZ



Garden of the Gods - Colorado Springs, CO



Welcome to Arizona & Colorado! Visitors are invited to experience the Sonoran Desert and Colorado Mountains and everything in between. This itinerary starts in Phoenix and will take you through the high desert of Arizona, the largest Ponderosa Pine Forest in the world, and the iconic landscapes of Monument Valley. You'll continue on to Colorado where views of the San Juan Mountains will greet you. The rest of your journey offers a variety of experiences from visiting one of Colorado's four National Parks, riding historic railroads through the mountains, and urban adventure in Denver.

PHOENIX, Arizona to SEDONA, Arizona

2 hours

187 KM/ 116 miles

Phoenix & Scottsdale, AZ:

- Desert Botanical Gardens
- Frank Lloyd Wright's Taliesin West

Cottonwood, AZ:

- Verde Valley Railroad
- Verde Valley Wine Trail

SEDONA, Arizona to FLAGSTAFF, Arizona

46 min

47 KM/ 29 miles

Sedona, AZ:

- Tlaquepaque Arts & Shopping Village
- Oak Creek Canyon
- Scenic drive along Arizona State Route 89A

Flagstaff, AZ:

- Lowell Observatory

FLAGSTAFF, Arizona to MONUMENT VALLEY, Arizona

2 hours 37 min

232 KM/ 144 miles

- Walnut Canyon National Monument
- Sunset Crater Volcano National Monument
- Walk along historic Route 66
- Sunset Jeep or Full Moon tour of Monument Valley

MONUMENT VALLEY, Arizona to DURANGO, Colorado

3 hours 10 min

272 KM/ 169 miles

Monument Valley, AZ:

- Sunrise Horseback ride of Monument Valley
- Goulding's Museum & Trading Post



Frank Lloyd Wright's Taliesin West
Scottsdale, AZ



West Fork at Oak Creek
Sedona, AZ




Lowell Observatory
Flagstaff, AZ



Monument Valley, AZ



Mesa Verde National Park
Mesa Verde, CO



Durango & Silverton Narrow Gauge Railroad
Durango, CO



Great Sand Dunes National Park
Alamosa, CO



Denver, CO

DURANGO, Colorado to ALAMOSA, Colorado

3 hours 10 min

240 KM/ 149 miles

- Mesa Verde National Park
- Scenic Jeep tour through the San Juan Mountains
- The Durango & Silverton Narrow Gauge Railroad
- White water rafting in the Animas River

ALAMOSA, Colorado to COLORADO SPRINGS, Colorado

2 hours 40 min

266 KM/ 165 miles

Alamosa, CO:

- Great Sand Dunes National Park
- Zapata Ranch

Colorado Springs, CO:

- The Broadmoor & Manitou Pikes Peak Cog Railway
- Garden of the Gods

COLORADO SPRINGS, Colorado to DENVER, Colorado

1 hour 15 min

114 KM/ 71 miles

Denver, CO:

- Downtown Denver and the 16th Street Mall
- Union Station
- Red Rocks Park & Amphitheatre
- RiNo Art District

NOTE: Drive times may vary



COLORADO.COM

ARIZONA
GRAND CANYON STATE

MOUNTAINS TO CANYONS

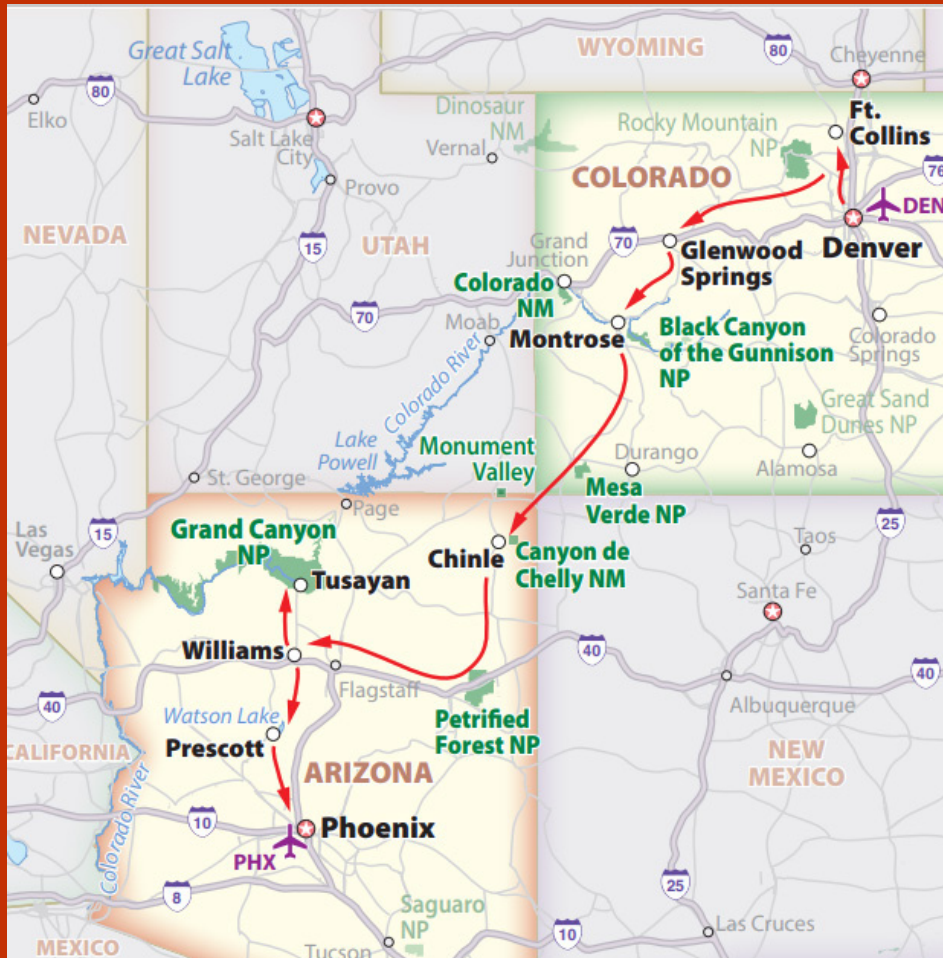
C O L O R A D O A R I Z O N A



Rocky Mountain National Park - Estes Park, CO



Grand Canyon National Park - Tusayan, AZ



Welcome to Colorado and Arizona! Visitors are invited to experience Mountains and Canyons and everything in between. This itinerary starts in Denver and will take you through vibrant Fort Collins, the spectacular Glenwood Canyon, and the Colorado National Monument all with breathtaking views of postcard-perfect peaks throughout your continued journey. As you enter Arizona you'll visit Canyon de Chelly National Monument and see pueblo ruins built between 350 and 1300 A.D. Your ongoing adventure will take you to two of Arizona's National Parks: Petrified Forest National Park and the Grand Canyon National Park, one of the 7 Natural Wonders of the World.

DENVER, Colorado to FORT COLLINS, Colorado

1 hour 30 min

119 KM/ 74 miles

Denver, CO:

- Downtown Denver and the 16th Street Mall
- Red Rocks Park & Amphitheatre
- Denver Art Museum
- RiNo Art District

FORT COLLINS, Colorado to GLENWOOD SPRINGS, Colorado

4 hours

350 KM/ 217 miles

Fort Collins, CO:

- Rocky Mountain National Park
- New Belgium Brewery Tour
- Horsetooth Reservoir
- Tour Downtown Fort Collins

GLENWOOD SPRINGS, Colorado to MONTROSE, Colorado

2 hours 20 min

225 KM/ 140 miles

Glenwood Springs, CO:

- Iron Mountain Hot Springs Pool, next to the Colorado River
- Whitewater Raft the Colorado River
- Glenwood Springs Adventure Park

Montrose, CO:

- Black Canyon of the Gunnison National Park

MONTROSE, Colorado to CHINLE, Arizona

5 hours 10 min

443 KM/ 275 miles

Chinle, AZ – Late Afternoon/ Evening:

- Jeep or SUV Tour (4pm is latest tour) of Canyon de Chelly National Monument
- Rim Tours (On your own) of Canyon de Chelly National Monument
- Spider Rock



Red Rocks Park & Amphitheatre
Denver, CO



Horsetooth Reservoir
Fort Collins, CO



Glenwood Canyon
Glenwood Springs, CO



Black Canyon of the Gunnison National Park
Montrose, CO



Canyon de Chelly National Monument
Chinle, AZ



Petrified Forest National Park
Holbrook, AZ



Desert View Watchtower at Grand Canyon NP
Tusayan, AZ



Watson Lake
Prescott, AZ

CHINLE, Arizona to WILLIAMS, Arizona

3 hours 18 min

323 KM/ 201 miles

Chinle, AZ:

- White House Ruins Trail

Holbrook, AZ & Winslow, AZ

- Petrified Forest National Park
- Standin' On the Corner Park

Williams, AZ:

- Take a stroll down historic Route 66

WILLIAMS, Arizona to TUSAYAN (R/T) (Grand Canyon NP Entry), Arizona

54 min

85 KM/ 53 miles

- Bearizona
- Grand Canyon Railway (R/T)
- Pink Jeep Tour at Grand Canyon NP
- Bright Angel & Rim Trailheads

WILLIAMS, Arizona to PRESCOTT, Arizona

1 hour 18 min

111 KM/ 69 miles

Prescott, AZ:

- Watson Lake
- Hassayampa Inn
- Whiskey Row
- World's Oldest Rodeo

PRESCOTT, Arizona to PHOENIX, Arizona

1 hour 45 min

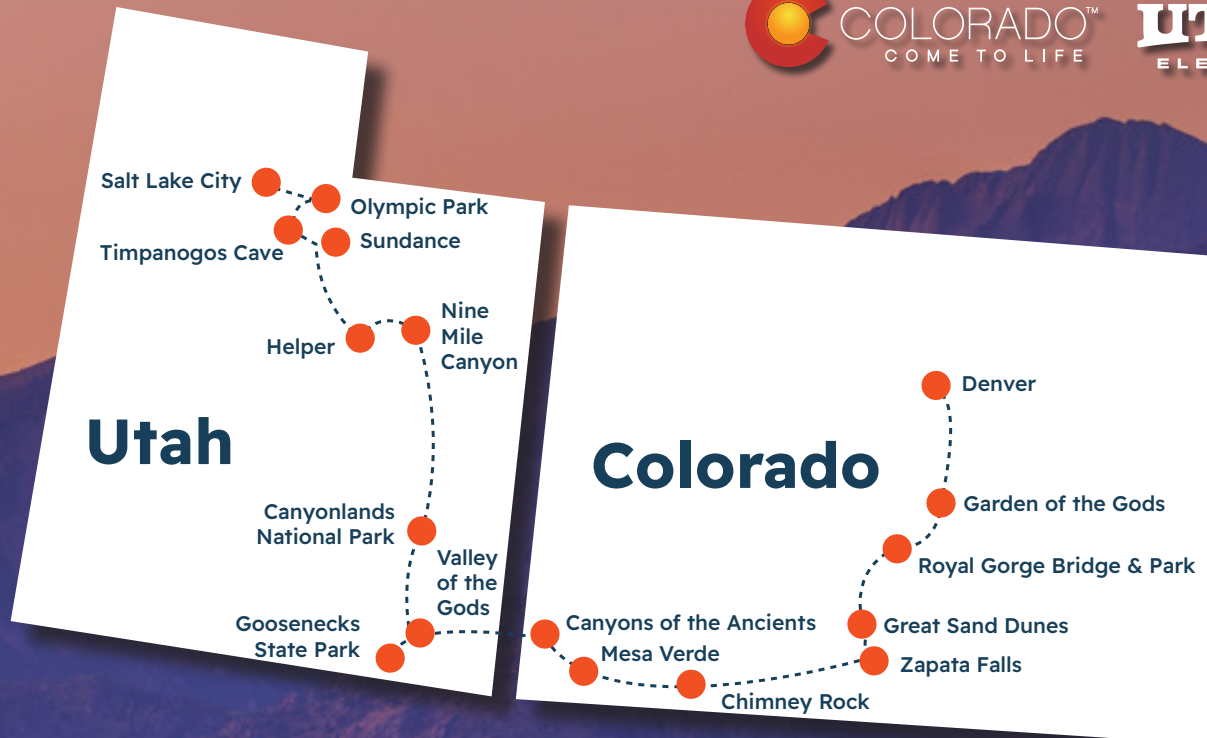
167 KM/ 101 miles

NOTE: Drive times may vary



COLORADO™
COME TO LIFE

LIFE
UTAH
ELEVATED



— A 12-Day Inspirational Itinerary —

Discover Colorado & Utah



**Day 1: Garden of the Gods,
Colorado**




**Day 2: Royal Gorge Bridge & Park,
Colorado**



**Day 3: Great Sand Dunes NP &
Zapata Falls, Colorado**



**Day 4: Chimney Rock National
Monument, Colorado**



**Day 5: Mesa Verde National Park,
Colorado**



**Day 6: Canyons of the Ancients
National Monument, Colorado**



**Day 7: Valley of the Gods,
Utah**



**Day 8: Goosenecks State Park,
Utah**




**Day 9: Canyonlands National Park,
Utah**



**Day 10: Nine Mile Canyon
& Helper, Utah**



**Day 11: Utah Valley
& Sundance, Utah**



**Day 12: Timpanogos Cave National
Monument & Olympic Park, Utah**


LIFE
UTAH
ELEVATED

 **COLORADO™**
COME TO LIFE



A 16-Day Inspirational Itinerary

Outdoor Adventure in Utah & Colorado



Day 1: Salt Lake City & Antelope Island SP, Utah




Day 2: Zion National Park, Utah



Day 3: Zion National Park, Utah



Day 4: Bryce Canyon National Park, Utah



Day 5: Escalante, Utah



Day 6: Capitol Reef National Park, Utah



Day 7: Canyonlands National Park, Utah



Day 8: Arches National Park, Utah



Day 9: Colorado National Monument, Colorado




Day 10: Black Canyon of the Gunnison NP, Colorado




Day 11: Browns Canyon NM, Colorado



Day 12: Leadville & Camp Hale, Colorado



Day 13: Winter Park, Colorado



Day 14: Rocky Mountain National Park, Colorado



Day 15: Estes Park, Colorado



Day 16: Denver, Colorado

American West

Colorado, South Dakota, Wyoming



ROCKY MOUNTAIN NATIONAL PARK,
COLORADO



MT. RUSHMORE NATIONAL MONUMENT,
SOUTH DAKOTA



YELLOWSTONE NATIONAL PARK,
WYOMING



- DENVER, Colorado to FORT COLLINS, Colorado
1 hour 15 minutes
105 KM / 65 miles
- FORT COLLINS, Colorado to BADLANDS NP,
South Dakota
5 hours 15 minutes
540 KM / 335 miles
- BADLANDS NP, South Dakota to RAPID CITY,
South Dakota
1 hour
135 KM / 84 miles
- RAPID CITY, South Dakota to CODY, Wyoming
6 hours 15 minutes
618 KM / 384 miles
- CODY, Wyoming to JACKSON, Wyoming
4 hours
285 KM / 177 miles
- JACKSON, Wyoming to GRAND JUNCTION,
Colorado
7 hours 45 minutes
702 KM / 436 miles
- GRAND JUNCTION, Colorado to ESTES PARK,
Colorado
5 hours 15 minutes
452 KM / 281 miles
- ESTES PARK, Colorado to DENVER, Colorado
1 hour 45 minutes
106 KM / 66 miles



COLORADO
TOURISM OFFICE

For more information visit www.colorado.com

NOTES:

- Drive times may vary dependent on weather, construction and stops

Mountains to Canyons

Colorado, Utah, Arizona



ARCHES NATIONAL PARK, UTAH



DENVER UNION STATION, COLORADO



ROCKY MOUNTAIN NATIONAL PARK, CO



- DENVER, Colorado to ESTES PARK, Colorado
2 hours
119 KM / 74 miles
- ESTES PARK, Colorado to GRAND JUNCTION, Colorado
5 hours
378 KM / 235 miles
- GRAND JUNCTION, Colorado to MOAB, Utah
1 hour 45 minutes
113 KM / 82 miles
- MOAB, Utah to TORREY, Utah
2 hours 45 minutes
156 KM / 251 miles
- TORREY, Utah to SPRINGDALE, Utah
3 hours 30 minutes
182 KM / 293 miles
- SPRINGDALE, Utah to PAGE, Arizona
2 hours 30 minutes
117 KM / 188 miles
- PAGE, Arizona to TUSAYAN, Arizona
2 hours 30 minutes
219 KM / 136 miles
- TUSAYAN, Arizona to LAS VEGAS, Nevada
4 hours 15 minutes
433 KM / 269 miles

CREDIT: VISIT DENVER



COLORADO
TOURISM OFFICE

For more information visit www.colorado.com

NOTES:

- Drive times may vary dependent on weather, construction and stops

Mountains to Desert

Colorado, New Mexico, Arizona



ARIZONA



MOUNT PRINCETON HOT SPRINGS



NEW MEXICO



- DENVER, Colorado to SALIDA, Colorado
2 hours 45 minutes
229 KM / 142 miles
- SALIDA, Colorado to TAOS, New Mexico
3 hours 35 minutes
319 KM / 187 miles
- TAOS, New Mexico to SANTA FE, New Mexico
1 hour 35 minutes
113 KM / 70 miles
- SANTA FE, New Mexico to GALLUP, New Mexico
3 hours 15 minutes
330 KM / 205 miles
- GALLUP, New Mexico to FLAGSTAFF, Arizona
2 hours 45 minutes
298 KM / 185 miles
- Suggested side trip to Grand Canyon National Park South entrance
1 hour 20 minutes - EACH WAY
119 KM / 74 miles
- FLAGSTAF, Arizona to PHOENIX, Arizona
2 hours 15 minutes
233 KM / 145 miles



COLORADO
TOURISM OFFICE

For more information visit www.colorado.com

NOTES:

- Drive times may vary dependent on weather, construction and stops

Denver to Portland Itinerary



COLORADO
TOURISM OFFICE

For more information visit www.colorado.com